

2017-115
Marcus Jones
District 2

RESOLUTION NO. 29168

A RESOLUTION ABANDONING A PLANNED UNIT DEVELOPMENT (PUD) FOR PROPERTIES LOCATED IN THE 600 BLOCK OF SAMOYED TRAIL, 1038 MERONEY STREET, 1400 HAMILTON AVENUE, AND UNNUMBERED WERT STREET, AS DETAILED ON THE ATTACHED MAP.

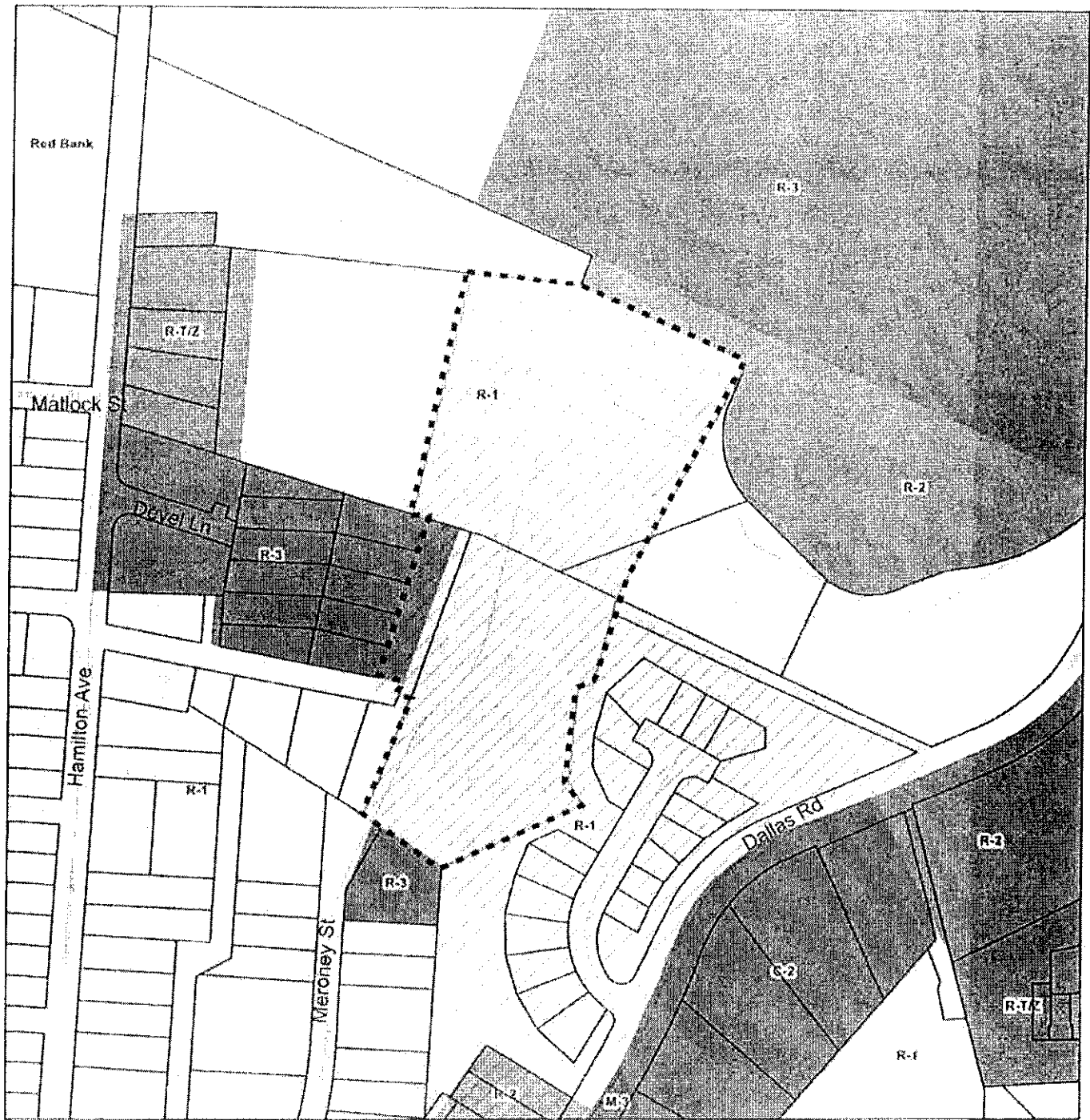
BE IT RESOLVED BY THE CITY COUNCIL OF THE CITY OF CHATTANOOGA, TENNESSEE, That a Planned Unit Development (PUD) for properties located in the 600 block of Samoyed Trail, 1038 Meroney Street, 1400 Hamilton Avenue, and unnumbered Wert Street, as detailed on the attached map, be and are hereby abandoned:

Abandonment of a Planned Unit Development (PUD) previously approved by City Council Resolution #28582 and recorded in Plat Book 108, Page 146, ROHC. Tax Map Nos. 126L-C-004, 014.01 and 126M-G-001.

ADOPTED: September 12, 2017

/mem

2017-0115 Abandonment of a Residential PUD




1:2,257

PLANNING COMMISSION RECOMMENDATION FOR CASE NO. 2017-115: Approve

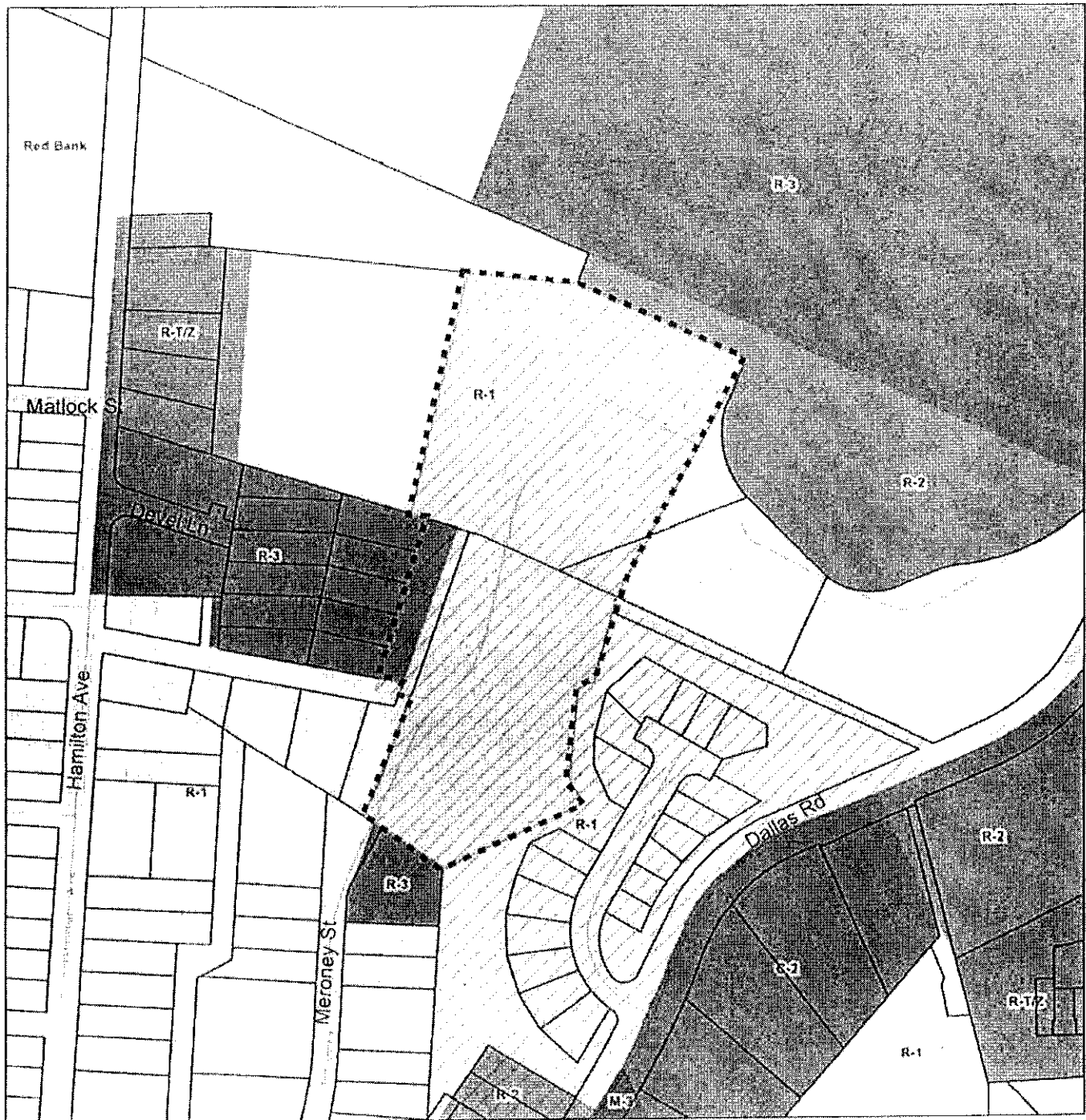


2017-0115 Abandonment of a Residential PUD



1:2,257

2017-0115 Abandonment of a Residential PUD



1:2,257



RPA
Chattanooga-Hamilton County
Regional Planning Agency